



# Sheringham Shoal and Dudgeon Offshore Wind Farm Extension Projects

Environmental Statement

**Volume 2**

Chapter 5 - EIA Methodology

August 2022

Document Reference: 6.2.5

APFP Regulation: 5(2)(a)

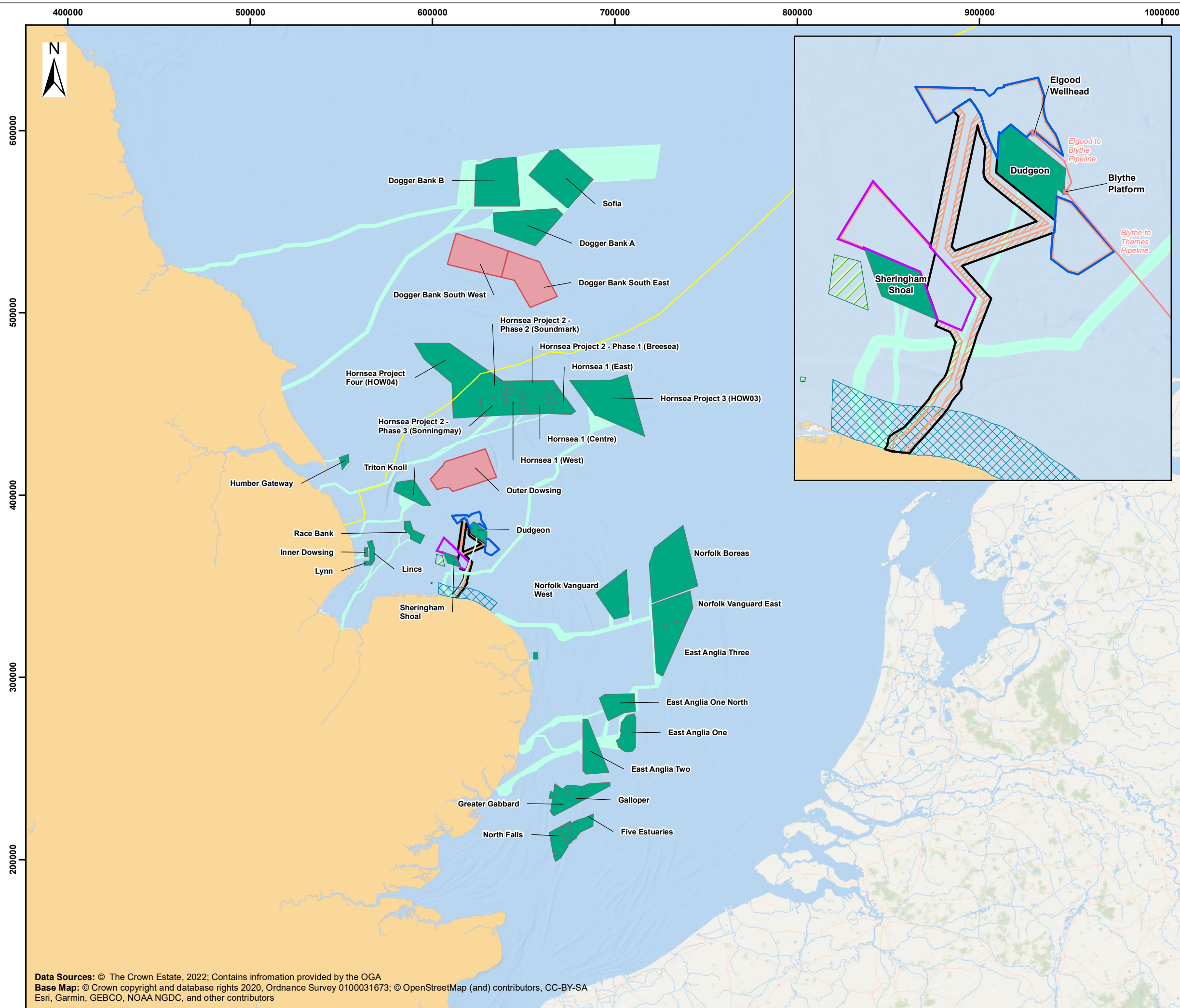
Title: <b>Sheringham Shoal and Dudgeon Offshore Wind Farm Extension Projects                  Environmental Statement (Volume 2)                  Chapter 05: EIA Methodology</b>	
PINS Document No.: 6.2.5	
Document No.: C282-RH-Z-GA-00025	
Date: <b>August 2022</b>	
Classification <b>Final</b>	
Prepared by: <b>Royal HaskoningDHV</b>	
Approved by: <b>Sarah Chandler, Equinor</b>	Date: August 2022

### List of Figures

Figure 5.1: Offshore Projects taken into Account in the CIA

Figure 5.2: Offshore Wind Farm Projects Taken into Account in Marine Mammals CIA

Figure 5.3: Onshore Projects Taken into Account in the CIA



# Sheringham Shoal and Dudgeon Extension Projects

Title:  
Figure 5.1 Offshore Projects taken into account in the CIA

Document:  
Environmental Statement (ES)  
Chapter 5 EIA Methodology

Application Doc. no.: 6.1.5

- Legend:
- Dudgeon Offshore Wind Farm Extension Project Wind Farm Site
  - Sheringham Shoal Offshore Wind Farm Extension Project Wind Farm Site
  - Offshore Cable Corridors
  - Offshore Temporary Works Area
  - Offshore Wind Farm Development
  - Round 4 preferred sites
  - Offshore Wind Farm Cable Corridor
  - Oil and Gas Infrastructure
  - Oil and Gas Pipeline
  - Viking Link Interconnector Cable
  - Seaweed Farm
  - Eastern IFCA Byelaw:**  
12: Inshore trawling restriction  
15: Towed gear restriction for bivalve mollusc

**Note:**  
Projects relevant to each topic CIA are identified following a screening exercise set out in the specific ES chapter



Coordinate Reference System: British National Grid  
Transformation WGS84: OSGB\_1936\_To\_WGS\_1984\_7

Scale: 1:2,000,000      Scale at size: A3

Equinor Doc. no.: C282-RH-Z-GA-00025  
RHDHV Doc. no.: PB8164-RHD-ZZ-OF-DR-Z-0212

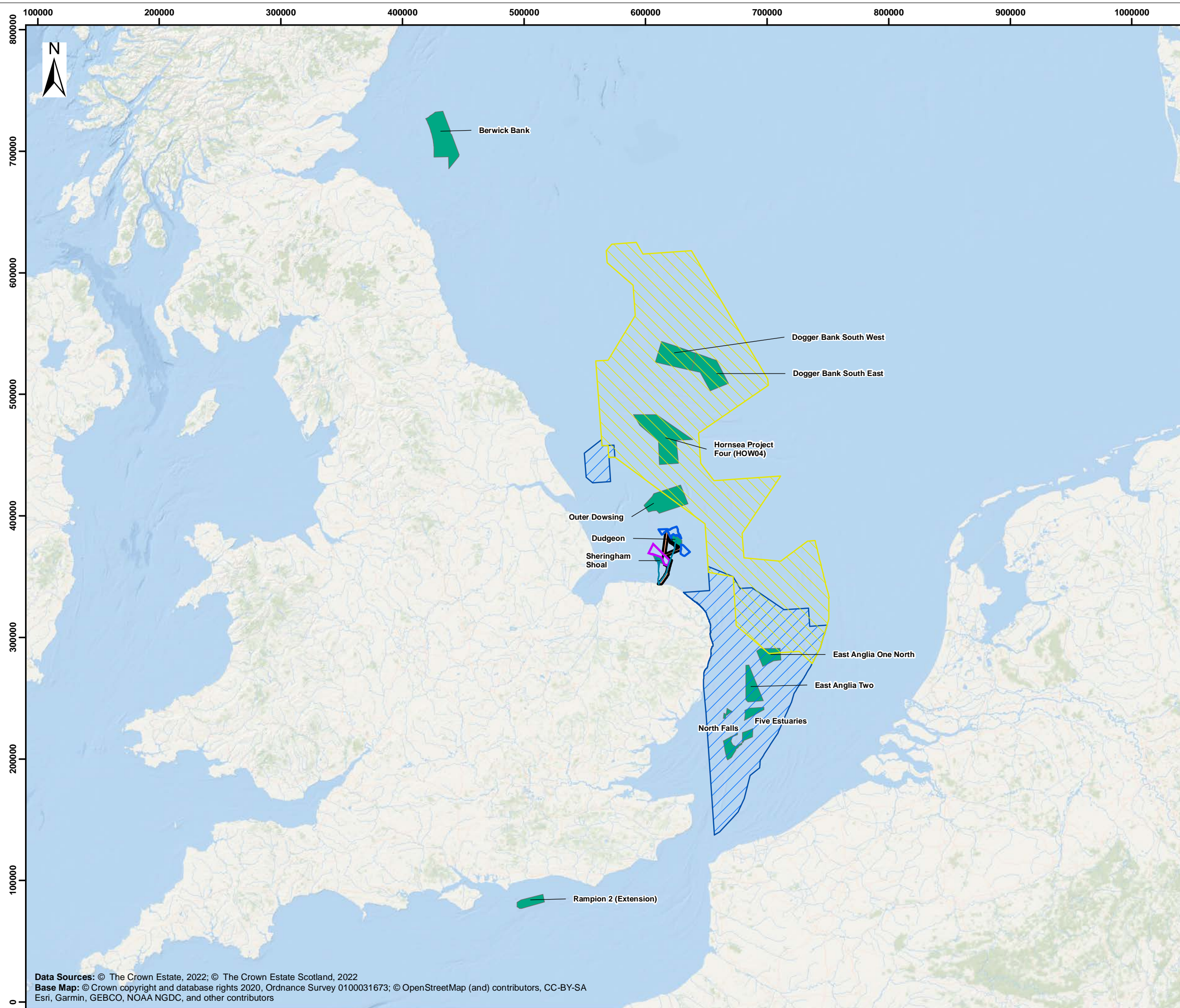
REV	DATE	STATUS	DRW	CHK	APR
B	24/08/2022	Second Issue	JT	JA	JA
A	12/05/2022	First Issue	AZ	JA	JA

Data Sources: © The Crown Estate, 2022; Contains information provided by the OGA

Base Map: © Crown copyright and database rights 2020, Ordnance Survey 0100031673; © OpenStreetMap (and) contributors, CC-BY-SA  
Esri, Garmin, GEBCO, NOAA NGDC, and other contributors







# Sheringham Shoal and Dudgeon Extension Projects

Title:  
Figure 5.2 Offshore Wind Farm Projects Taken Into Account in Marine Mammals CIA

Document:  
Environmental Statement (ES)  
Chapter 5 EIA Methodology

Application Doc. no.: 6.1.5

- Legend:
- Dudgeon Offshore Wind Farm Extension Project Wind Farm Site
  - Sheringham Shoal Offshore Wind Farm Extension Project Wind Farm Site
  - Offshore Cable Corridors
  - Offshore Temporary Work Area
  - Existing Offshore Wind Farm
  - Offshore Wind Farm Development

## Southern North Sea Special Area of Conservation (SAC)

- Summer Area
- Winter Area



Coordinate Reference System: British National Grid  
Transformation WGS84: OSGB\_1936\_To\_WGS\_1984\_7

0 40 80 120 160 km  
0 40 80 120 Miles

Scale: 1:3,000,000 Scale at size: A3

Equinor Doc. no.: C282-RH-Z-GA-00025  
RHDHV Doc. no.: PB8164-RHD-ZZ-OF-DR-Z-0224

A	12/05/2022	First Issue	AZ	JL	PM
REV	DATE	STATUS	DRW	CHK	APR

Data Sources: © The Crown Estate, 2022; © The Crown Estate Scotland, 2022  
Base Map: © Crown copyright and database rights 2020, Ordnance Survey 0100031673; © OpenStreetMap (and) contributors, CC-BY-SA  
Esri, Garmin, GEBCO, NOAA NGDC, and other contributors





600000

620000

640000

# Sheringham Shoal and Dudgeon Extension Projects

Title:  
Figure 5.3 Onshore Projects taken into account in the CIA

Document:  
Environmental Statement (ES)  
Chapter 5 EIA Methodology

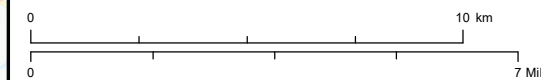
Application Doc. no.: 6.1.5

- Legend:
- Order Limits
  - Onshore Substation Site
  - Norfolk Vanguard / Norfolk Boreas
  - Hornsea Project THREE
  - Norwich Northern Distributor Road
  - Norwich Western Link Road
  - A47 / A11 Thickthorn Junction
  - A47 Blofield to North Burlinghry
  - A47 North Tuddenham to Euston
  - Harford Triangle
  - Land at North East Wymondham
  - Solar Farm Cawston

Note:  
Projects relevant to each topic CIA are identified following a screening exercise set out in the specific ES chapter



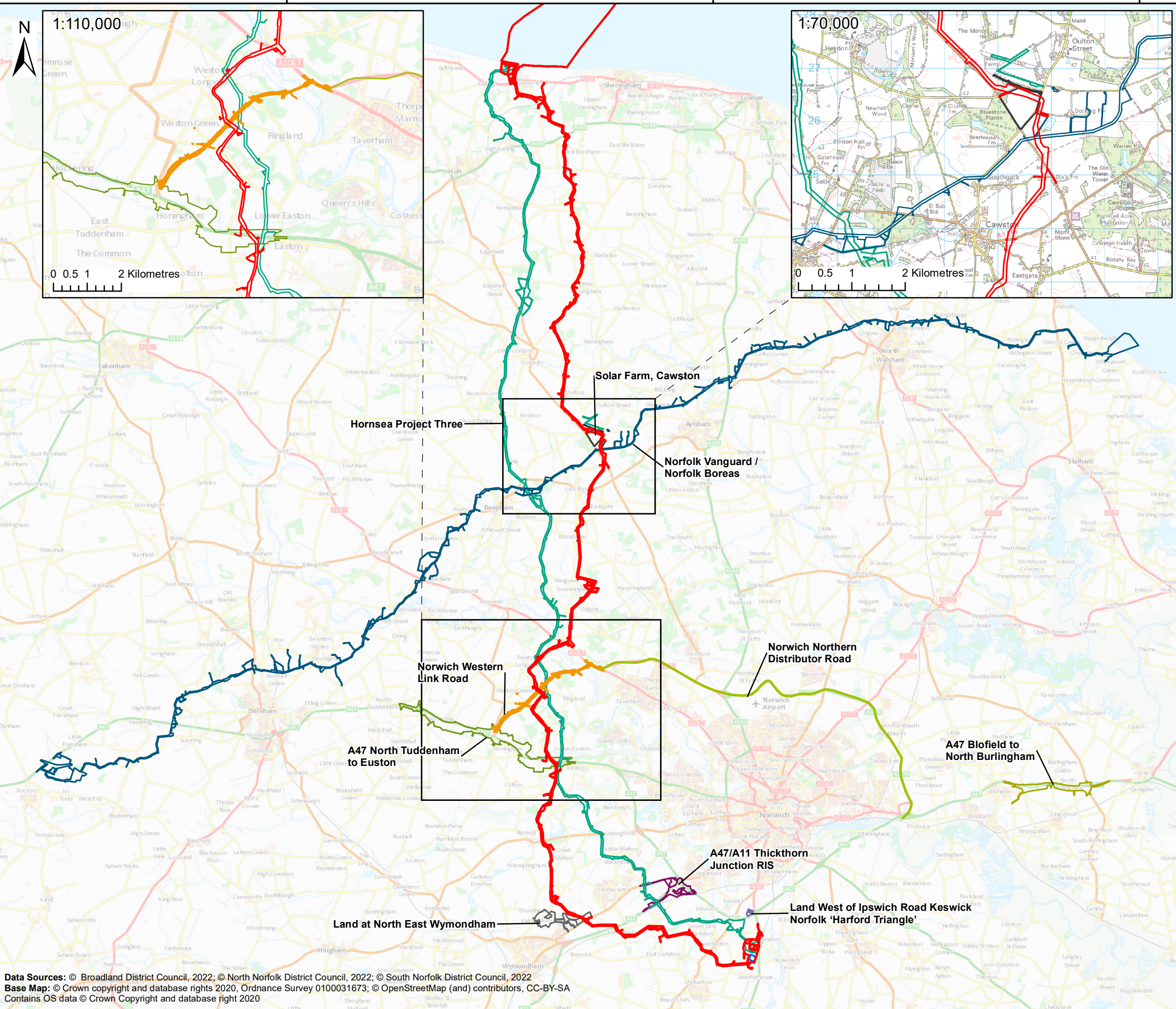
Coordinate Reference System: British National Grid  
Transformation WGS84: OSGB\_1936\_To\_WGS\_1984\_7



Scale: 1:175,000      Scale at size: A3

Equinor Doc. no.: C282-RH-Z-GA-00025  
RHDH Doc. no.: PB8164-RHD-ZZ-ON-DR-Z-0167

REV	DATE	STATUS	DRW	CHK	APR
B	08/08/2022	Second Issue	JT	JA	JA
A	08/03/2022	First Issue	AZ	JA	JA



Data Sources: © Broadland District Council, 2022; © North Norfolk District Council, 2022; © South Norfolk District Council, 2022  
Base Map: © Crown copyright and database rights 2020, Ordnance Survey 0100031673; © OpenStreetMap (and) contributors, CC-BY-SA  
Contains OS data © Crown Copyright and database right 2020

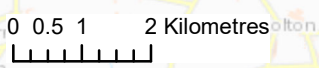
340000

320000

300000



1:110,000



1:70,000

